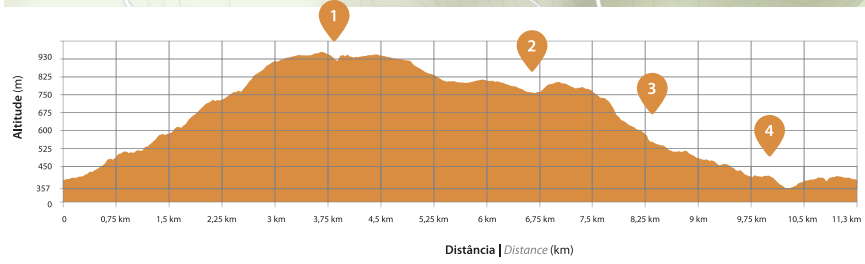
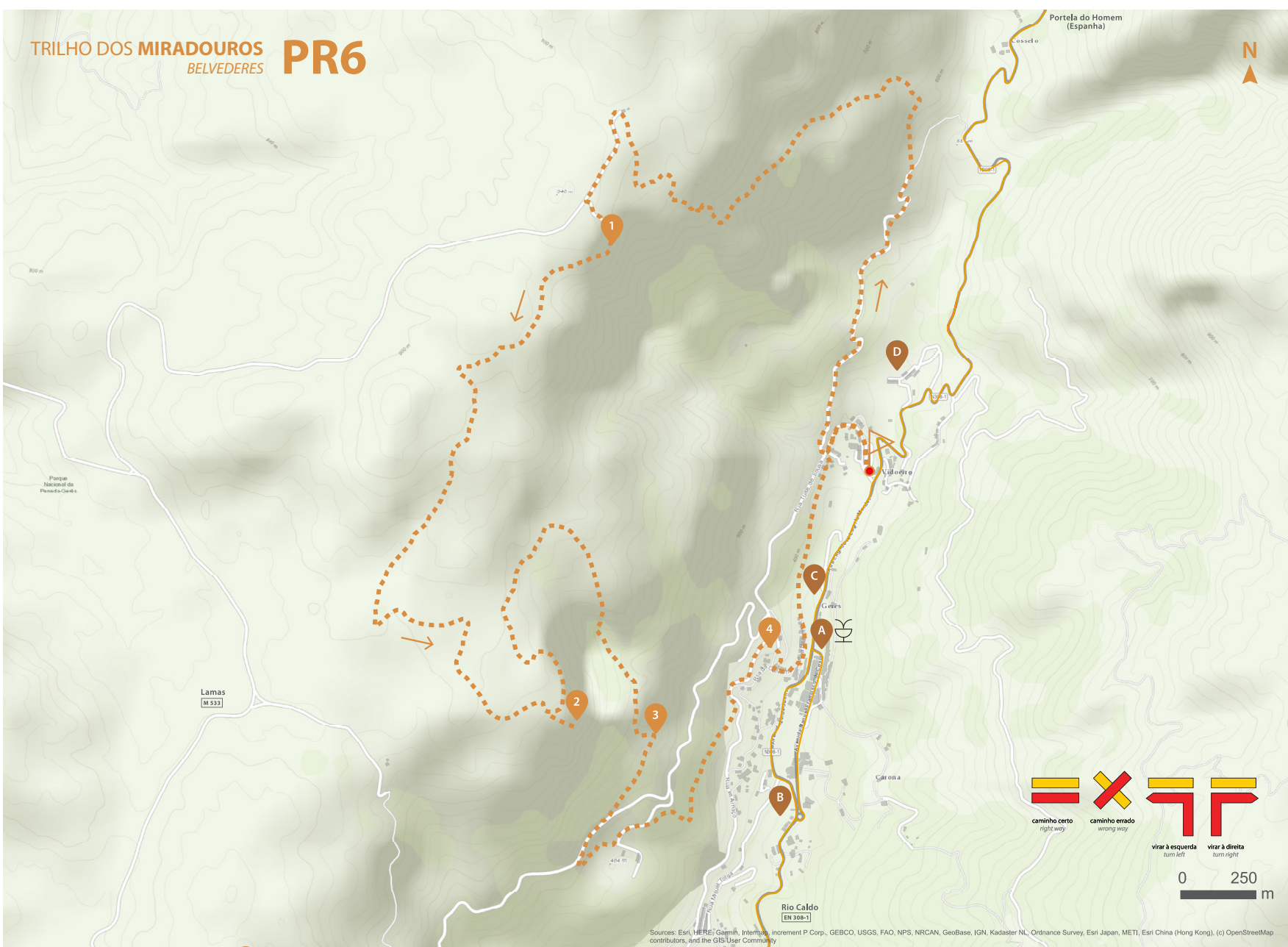


# TRILHO DOS MIRADOUROS BELVEDERES PR6



**adversidade do meio**  
*environmental adversity* **3**

**orientação**  
*orientation* **2**

**tipo de piso**  
*type of ground* **3**

**esforço físico**  
*physical effort* **4**

Calculado de acordo com / Calculated according: MIDE (Método de Informação Excursionis)


EXTENSÃO | EXTENSION

**12 km**

DURAÇÃO | DURATION

**5h00**

DESNÍVEL ACUMULADO | CUMULATIVE GAP



ALTITUDE | MIN-MÁX



TIPO DE PERCURSO | TYPE OF TRAIL

Circular | Circular

LEGENDA | KEY

- Percurso pedestre PR6**  
*Walking trail PR6*
- Sentido recomendado do PR6**  
*Recommended way of PR6*
- Início e fim do PR6**  
*Start and end of PR6*
- Termas do Gerês**  
*Gerês Spa*
- Posto de Turismo**  
*Tourism office*
- Parque Tude de Sousa**  
*Tude de Sousa Park*
- Centro Educ. Ambiental Vidoeiro**  
*Vidoeiro Environment Education Center PNPQ*
- Miradouro da Junceda**  
*Junceda Viewpoint*
- Miradouro da Boneca**  
*Boneca Viewpoint*
- Miradouro da Fraga Negra**  
*Fraga Negra Viewpoint*
- Miradouro Penedo da Freira**  
*Penedo da Freira Viewpoint*

**caminho certo**  
*right way*

**caminho errado**  
*wrong way*

**virar à esquerda**  
*turn left*

**virar à direita**  
*turn right*

0 250 m

Sources: Esri, HERE, Garmin, Intermap, increment P Corp., GEBCO, USGS, FAO, NPS, NRCAN, GeoBase, IGN, Kadaster NL, Ordnance Survey, Esri Japan, METI, Esri China (Hong Kong), (c) OpenStreetMap contributors, and the GIS User Community